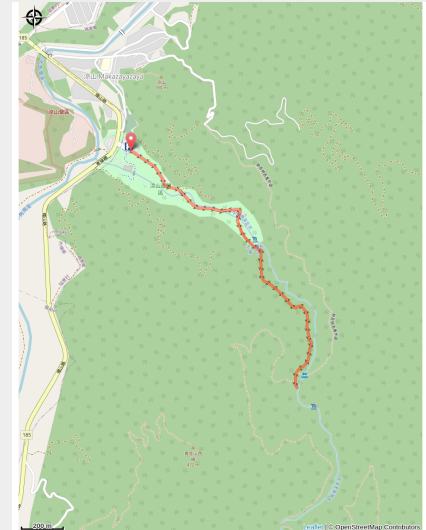


# Liangshan Waterfall (涼山瀑布)

茂林國家風景區 - Maolin NSA - 屏東縣 - 瑪家鄉 (PingTung County - Majia)



(由 StevenK234 - 自己的作品, CC BY-SA 4.0, <https://commons.wikimedia.org/w/index.php?curid=71758954>)



## *A nice and easy walk leading to a lovely waterfall.*

This trail is opened from 8:30 am to 5:30 pm.  
Fees: NT\$80/person and NT\$50/car.

The Liangshan Waterfall trail follows a nice creek and leads to three nice waterfalls.

The first waterfall attracts many tourists to play in the water during holidays because it's the easiest part of the walk.

The path to the second and third levels waterfalls is more like a hiking trail and requires a bit more preparation for hiking. However, the actual journey is not far and not too steep. The third waterfall is the most spectacular.

## Useful information

Practice : Pedestrian

Duration : 1 h 15

Length : 3.5 km

Trek ascent : 161 m

Difficulty : Very easy

Type : Round trip

Themes : Fauna, Flora, Waterfall

There are rich natural landscapes and beautiful sceneries along the trail that makes people feel relaxed and happy. It is especially suitable for coming here to cool off in the summer.

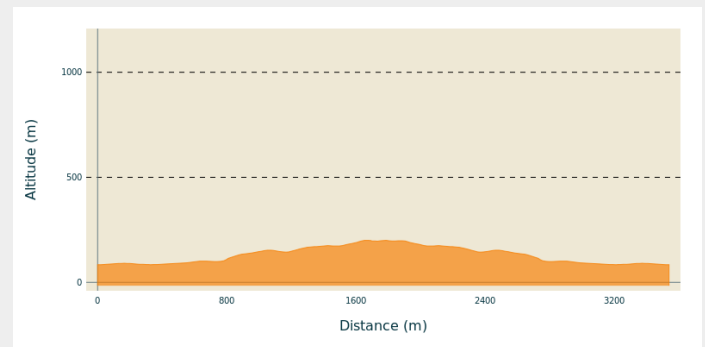
## Trek

**Departure** : Liangshan Recreational Area

**Arrival** : Liangshan Recreational Area

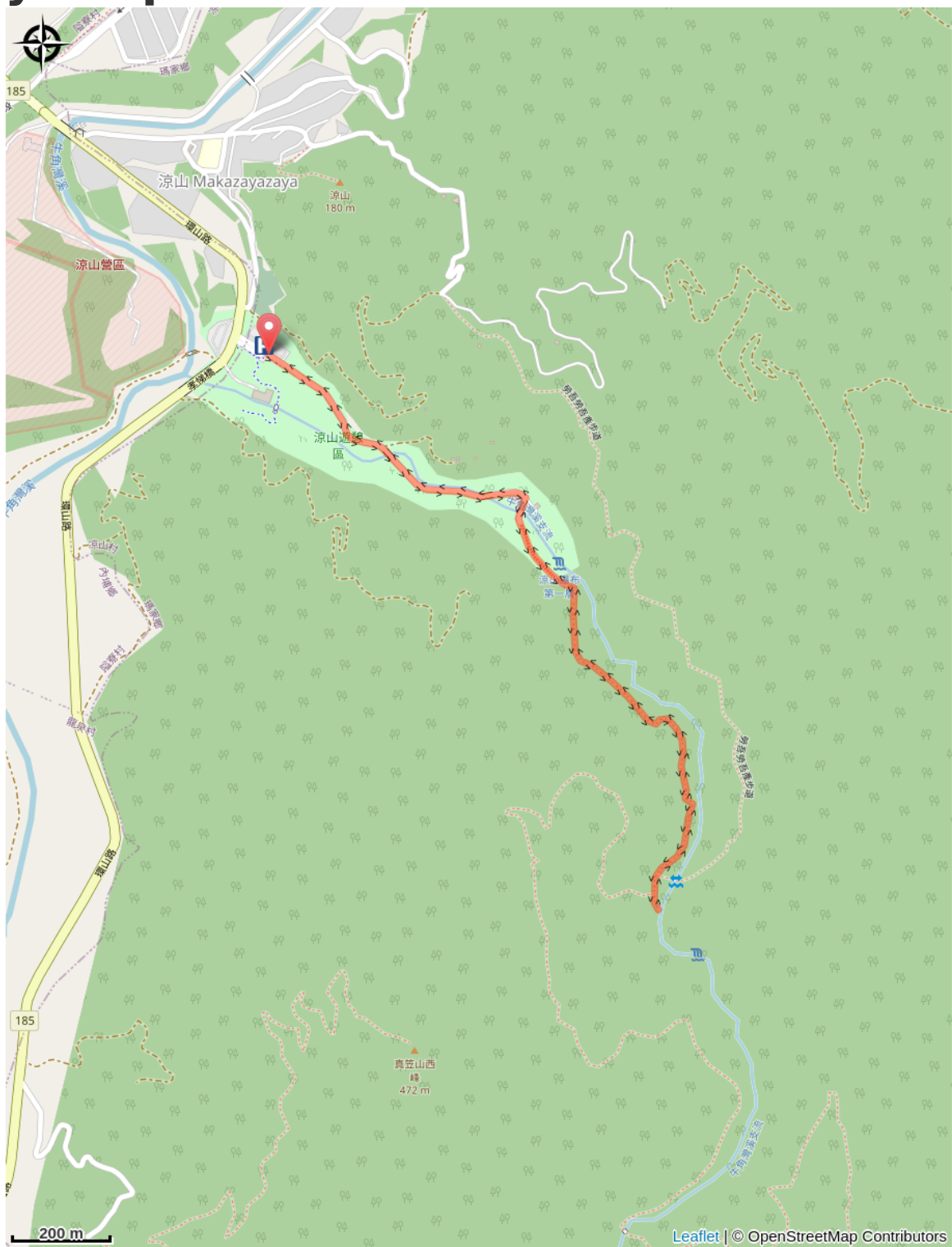
**Cities** : 1. 屏東縣 - 瑪家鄉 (PingTung County - Majia)

### Altimetric profile



Min elevation 84 m   Max elevation 200 m

# On your path...



# All useful information

## **Advices**

When walking on dirt trails, be careful not to slip because the ground is slippery.

## **How to come ?**

### Access

Coming south from County Highway 185, turn right at the entrance of Liangshan Recreational Area.

### Advised parking

Liangshan Recreational Area parking lot