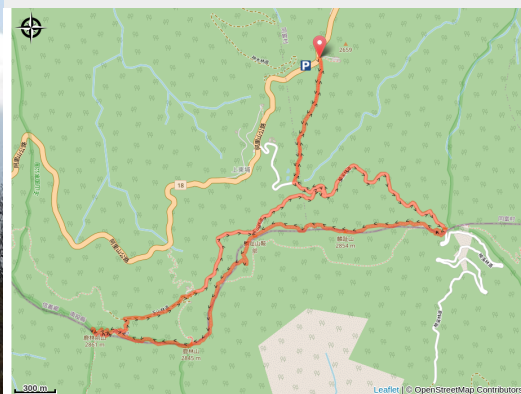


Tataka Recreation Area (塔塔加)

玉山國家公園 - Yushan National Park - 南投縣 - 信義鄉 (NanTou County - Xinyi Township)



A long but enjoyable walk through Tataka Recreation Area (north part of Yushan National Park).

This 11km tour will lead you across a wonderful scenery all the way along. You will penetrate into an old forest, letting you come across some rare endemic Taiwanese fauna and flora species.

First, you will climb the Linzhi Mountain which an excellent viewpoint. From the summit, you can see the mountains surrounding, including the Yushan Main and West peaks, as well as the Alishan Mountains.

Then, you will climb the Lulin Mountain which was the only way to climb Yushan during the Japanese colonial period. Lulin Mountain has a wide view and is suitable for watching sunrise and sunset, sea of clouds, and starry sky.

Useful information

Practice : Pedestrian

Duration : 5 h

Length : 10.9 km

Trek ascent : 674 m

Difficulty : Medium

Type : Loop

Themes : Fauna, Flora

Trek

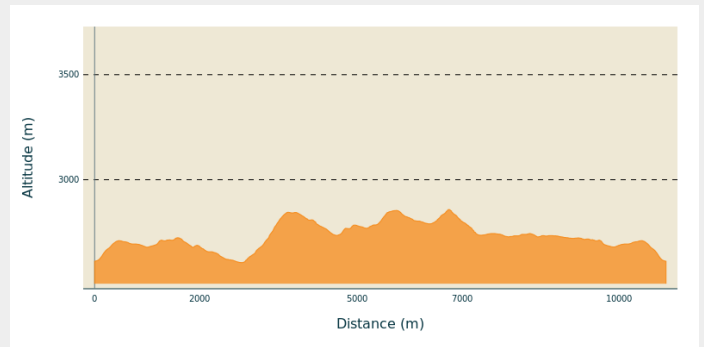
Departure : Tataka Visitor Center

Arrival : Tataka Visitor Center

Cities : 1. 南投縣 - 信義鄉 (NanTou County - Xinyi Township)

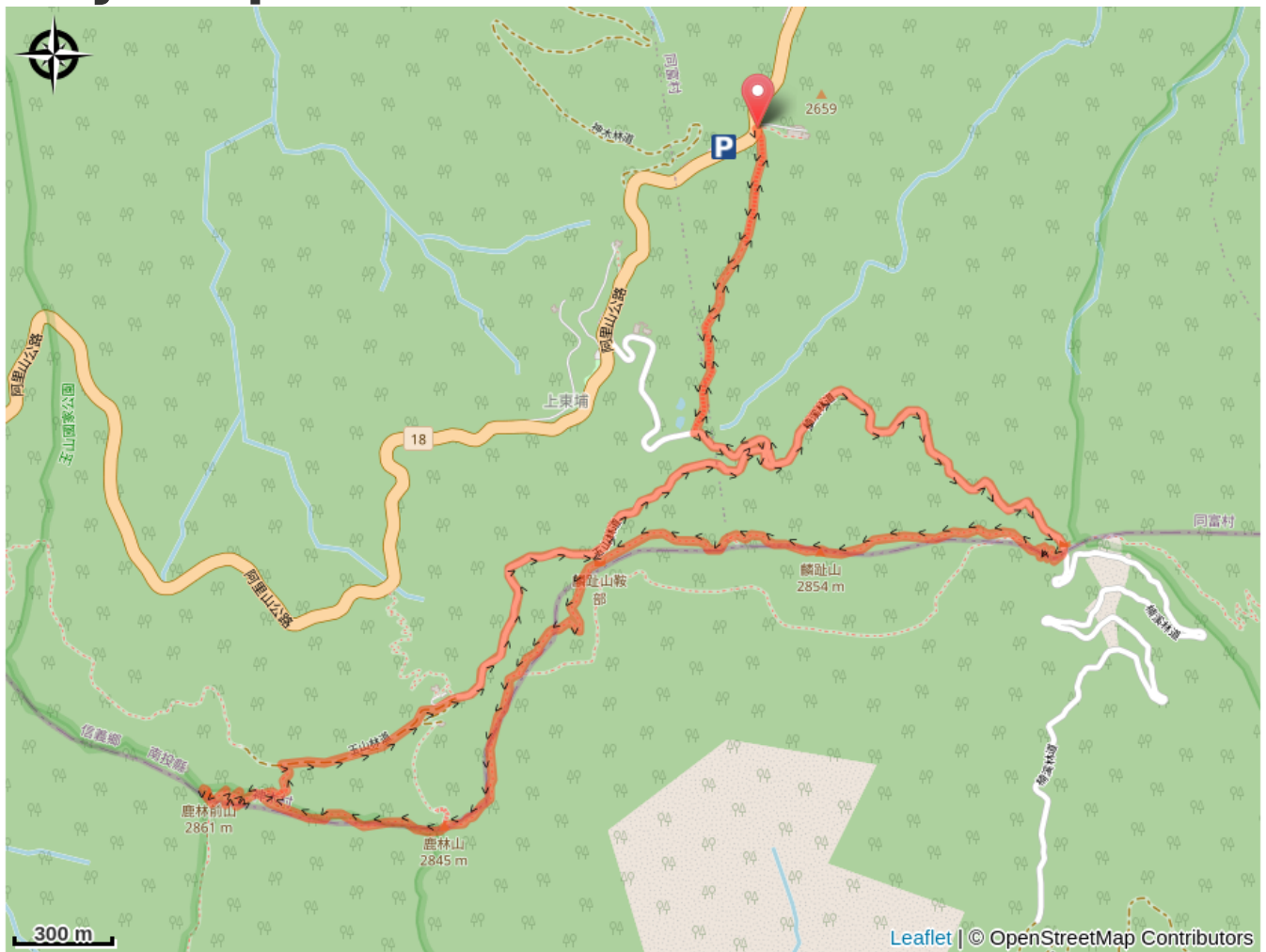
2. 嘉義縣 - 阿里山鄉 (ChiaYi County - Alishan Township)

Altimetric profile



Min elevation 2605 m Max elevation 2858 m

On your path...



All useful information

How to come ?

Access

Coming west from Provincial Highway 18, stop at the Tataka Visitor Center parking lot (left side of the road).

Advised parking

Tataka Visitor Center parking lot